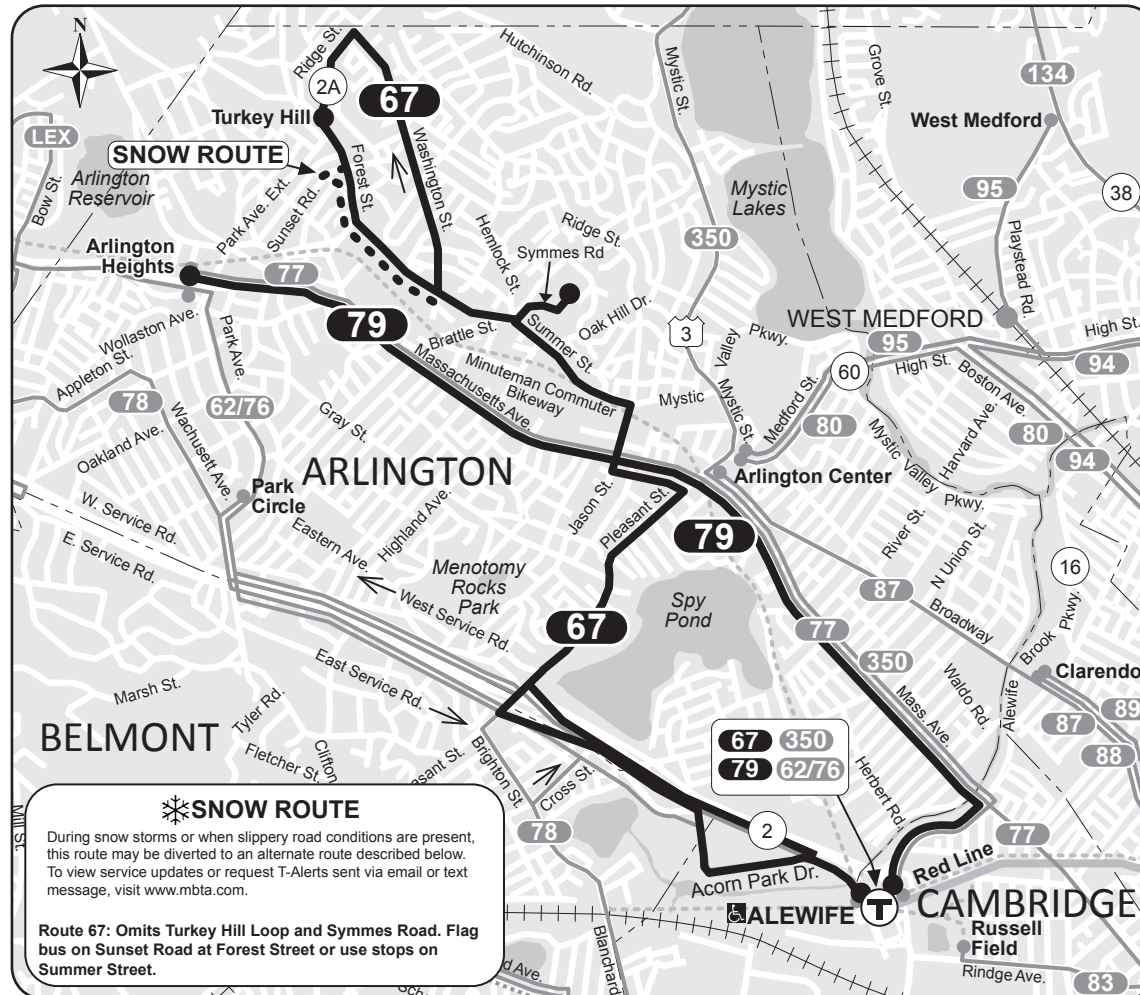


Route 67 Turkey Hill - Alewife Station
Route 79 Arlington Heights - Alewife Station



67•79

Effective December 20, 2020

67 Turkey Hill-Alewife Station

79 Arlington Heights-Alewife Station

Serving

- Arlington High School
- Arlington Town Hall
- Arlington Center
- Red Line



Massachusetts Bay Transportation Authority *massDOT*
 Massachusetts Department of Transportation

Information 617-222-3200 • 1-800-392-6100
 (TTY) 617-222-5146 • www.mbta.com

67 Weekday					
Inbound			Outbound		
Leave Turkey Hill	Arrive Arlington Center	Arrive Alewife Station	Leave Alewife Station	Arrive Arlington Center	Arrive Turkey Hill
6:18A	6:23A	6:32A	5:53A	6:00A	6:15A
6:52	6:57	7:07	6:26	6:33	6:48
7:22	7:29	7:43	6:59	7:06	7:21
7:49	7:56	8:10	7:24	7:31	7:47
8:17	8:24	8:39	7:53	8:00	8:16
8:45	8:50	9:03	8:23	8:30	8:44
9:12	9:17	9:27	8:49	8:56	9:10
10:02	10:07	10:17	9:39	9:46	10:00
10:52	10:57	11:07	10:29	10:36	10:50
11:42	11:47	11:56	11:19	11:26	11:40
12:32P	12:37P	12:46P	12:09P	12:16P	12:30P
1:22	1:27	1:36	12:59	1:06	1:20
2:12	2:17	2:26	1:48	1:55	2:10
3:02	3:07	3:16	2:38	2:47	3:02
3:52	3:57	4:06	3:27	3:36	3:51
4:42	4:47	4:56	4:17	4:26	4:41
5:10	5:16	5:26	4:44	4:55	5:10
5:37	5:43	5:53	5:11	5:22	5:37
6:05	6:11	6:21	5:38	5:49	6:04
6:32	6:36	6:45	6:05	6:16	6:31
6:57	7:01	7:10	6:33	6:41	6:56
7:37	7:41	7:49	7:15	7:23	7:37
8:20	8:24	8:32	7:58	8:05	8:18

Service Note: Route 67
Serves Symmes Road OUTBOUND ONLY.

Route 67
Turkey Hill-Alewife Station





79 Weekday					
Inbound			Outbound		
Leave Arlington Heights	Arrive Arlington Center	Arrive Alewife Station	Leave Alewife Station	Arrive Arlington Center	Arrive Arlington Heights
6:35A	6:41A	6:55A	7:02A	7:09A	7:19A
7:00	7:06	7:20	7:30	7:38	7:52
7:30	7:39	7:59	8:10	8:16	8:26
8:00	8:06	8:24	8:35	8:41	8:51
8:30	8:36	8:54	9:30	9:36	9:46
9:00	9:05	9:20			
9:50	9:55	10:06	2:00P	2:06P	2:16P
			2:45	2:52	3:05
2:20P	2:26P	2:39P	3:10	3:17	3:28
s 3:05	3:11	3:25	3:30	3:37	3:48
s 3:15	3:21	3:34	3:50	3:57	4:09
3:20	3:26	3:39	4:10	4:22	4:34
s 3:25	3:30	3:41	4:30	4:42	4:54
3:40	3:46	3:59	4:50	5:02	5:14
4:00	4:06	4:19	5:10	5:24	5:36
4:20	4:26	4:39	5:30	5:44	5:56
4:40	4:46	4:59	5:50	6:03	6:14
5:00	5:06	5:20	6:15	6:27	6:38
5:20	5:26	5:40	6:35	6:47	6:58
5:45	5:51	6:05	7:05	7:13	7:24
6:05	6:11	6:25			
6:45	6:51	7:02			

s - Leaves from Massachusetts Avenue at Appleton Street and does NOT run during school vacation

Route 79
Arlington Heights-Alewife Station

No service on weekends.

 All buses are accessible to persons with disabilities

				
Fare	Local Bus	Bus + Bus	Subway	Bus + Subway
CharlieCard	\$1.70	\$1.70	\$2.40	\$2.40
CharlieTicket	\$1.70	\$1.70	\$2.40	\$4.10*
Cash-on-Board	\$1.70	\$3.40	\$2.40	\$4.10
Student/Youth**	\$0.85	\$0.85	\$1.10	\$1.10
Senior/TAP***	\$0.85	\$0.85	\$1.10	\$1.10

FREE FARES: Children 11 and under ride free when accompanied by a paying customer; Blind Access CharlieCard holders ride free and if using a guide, the guide rides free.
* Transfers Subway to Silver Line SL4 or SL5 pay \$2.40
** Requires Student CharlieCard or Youth CharlieCard. Student CharlieCards available to students through participating middle and high schools. Youth CharlieCards available through community partners across Greater Boston.
*** Requires Senior/TAP CharlieCard, available to Medicare cardholders, seniors 65+, and persons with disabilities.

Winter 2021 Holidays
12/25/20 & 1/1/21 Sun; 1/18/21 & 2/15/21: Sat