

This map illustrates the proposed Red Line extension from Ashmont to South Bay Center. The extension is shown as a thick black line with station markers. Key stations include South Bay Center, Newmarket, Andrew, Dudley Square, Jackson Square, Stony Brook, Green St., Savin Hill, Fields Corner, Shawmut, and Ashmont. The map also shows existing Red Line stations and the surrounding urban landscape, including streets, parks, and landmarks. A legend in the top right corner identifies the extension line and the existing Red Line. A callout box near Savin Hill provides information about the UMass Shuttle service.

**Red Line Extension Stations (from South Bay Center to Ashmont):**

- South Bay Center
- Newmarket
- Andrew
- Dudley Square
- Jackson Square
- Stony Brook
- Green St.
- Savin Hill
- Fields Corner
- Shawmut
- Ashmont

**Transfer Points:**

- At Savin Hill, the extension connects to the existing Red Line.
- At Fields Corner, the extension connects to the Orange Line.
- At Shawmut, the extension connects to the Orange Line.
- At Ashmont, the extension connects to the Orange Line.

**Surrounding Areas and Landmarks:**

- South Bay Center:** South Bay Center, Newmarket, Andrew, Dudley Square, Jackson Square, Stony Brook, Green St., Savin Hill, Fields Corner, Shawmut, Ashmont.
- Landmarks:** McCormack Housing, Bayside Expo Center, Mt. Vernon St., Harbor Point, UMass Boston, JFK Libraries, Peabody Loop, Franklin Park Zoo, American Legion, Boston Nature Center, Talbot Ave, Franklin Field Housing, Codman Square, Keystone Apartments.
- Streets:** Washington St., Warren St., Blue Hill Ave., Quincy St., Magnolia St., Hancock St., Kane Square, Bowdoin St., Geneva Ave., Harvard St., Gibson St., Neponset Ave., Adams St., Ashmont St., Gallivan Blvd., Quincy Shore Dr.
- Highways:** 1, 3, 16, 17, 18, 19, 20, 21, 22, 23, 24, 25, 26, 27, 28, 29, 30, 31, 32, 33, 34, 35, 36, 37, 38, 39, 40, 41, 42, 43, 44, 45, 46, 47, 48, 49, 50, 51, 52, 53, 54, 55, 56, 57, 58, 59, 60, 61, 62, 63, 64, 65, 66, 67, 68, 69, 70, 71, 72, 73, 74, 75, 76, 77, 78, 79, 80, 81, 82, 83, 84, 85, 86, 87, 88, 89, 90, 91, 92, 93, 94, 95, 96, 97, 98, 99, 100.

**Legend:**

- Red Line Extension (thick black line)
- Existing Red Line (thin black line)
- Orange Line (dashed line)
- Green Line (dotted line)
- Blue Line (dashed line)
- Yellow Line (dotted line)
- Grey Line (dashed line)
- Black Line (dotted line)
- White Line (dotted line)
- Light Grey Line (dotted line)
- Dark Grey Line (dotted line)
- Lightest Grey Line (dotted line)

**Callout Box:**

UMass Shuttle  
JFK/UMass to UMass  
and JFK Library  
617-297-5617  
[www.umb.edu/the\\_university/getting\\_here/commuting/public\\_transit](http://www.umb.edu/the_university/getting_here/commuting/public_transit)

**Effective December 22, 2019**

**Serving**

- Fields Corner Station
- Dorchester Avenue
- Red Line
- Mattapan High Speed Line

 **Massachusetts Bay Transportation Authority** *massDOT*  
Massachusetts Department of Transportation


**Information 617-222-3200 • 1-800-392-6100**  
**(TTY) 617-222-5146 • [www.mbtta.com](http://www.mbtta.com)**

18 Weekday					
Inbound			Outbound		
Leave Ashmont Station	Arrive Fields Corner	Arrive Andrew Station	Leave Andrew Station	Arrive Fields Corner	Arrive Ashmont Station
a 4:44A	4:48A	.....	6:05A	6:16A	6:25A
6:30	6:35	6:58A	6:35	6:46	6:55
7:05	7:12	7:40	7:10	7:23	7:32
7:40	7:47	8:15	7:50	8:04	8:13
8:20	8:27	8:54	8:25	8:39	8:48
8:55	9:01	9:26	9:05	9:20	9:28
9:35	9:41	10:03	10:05	10:20	10:28
10:30	10:36	10:58	11:05	11:21	11:32
11:25	11:31	11:53			
			12:00N	12:17P	12:28P
12:35P	12:41P	1:03P	1:10P	1:27	1:39
1:30	1:36	1:58	2:05	2:22	2:34
2:25	2:31	2:57	3:05	3:26	3:40
3:25	3:31	3:55	4:00	4:23	4:37
4:05	4:13	4:38	4:45	5:08	5:21
4:45	4:53	5:18	5:25	5:45	5:58
5:30	5:37	6:00	6:05	6:25	6:38
6:30	6:35	6:55			





a - Leaves Mattapan Station via River St. at 4:35am weekdays and 4:28am Saturdays from Fields Corner continues service to Dudley Station then continues to Congress at Haymarket via Washington St.

18 Saturday					
Inbound			Outbound		
Leave Ashmont Station	Arrive Fields Corner	Arrive Andrew Station	Leave Andrew Station	Arrive Fields Corner	Arrive Ashmont Station
a 4:34A	4:36A	.....	9:00A	9:12A	9:16A
9:30	9:35	9:53A	10:00	10:16	10:22
10:30	10:35	10:55	11:00	11:17	11:23
11:30	11:35	11:55			
			12:00N	12:17P	12:25P
12:30P	12:35P	12:57P	1:00P	1:17	1:25
1:30	1:35	1:56	2:00	2:14	2:22
2:30	2:35	2:54	3:00	3:14	3:22
3:30	3:35	3:54	4:00	4:14	4:22
4:30	4:35	4:53	5:00	5:13	5:20
5:30	5:35	5:53	6:00	6:13	6:20
6:25	6:30	6:46			

No service on Sunday

 All buses are accessible to persons with disabilities

Route 18  
Ashmont Station-Andrew Station

				
Fare	Local Bus	Bus + Bus	Rapid Transit	Bus + Rapid Transit
CharlieCard	\$1.70	\$1.70	\$2.40	\$2.40
CharlieTicket	\$2.00	\$2.00	\$2.90	\$4.90
Cash-on-Board	\$2.00	\$4.00	\$2.90	\$4.90
Student/Youth*	\$0.85	\$0.85	\$1.10	\$1.10
Senior/TAP**	\$0.85	\$0.85	\$1.10	\$1.10

**VALID PASSES:** LinkPass (\$90.00/mo.); Local Bus (\$55/mo.); \*Student/Youth LinkPass (\$30.00/mo.); \*\*Senior/TAP LinkPass (\$30/mo.); and express bus, commuter rail, and boat passes.  
**FREE FARES:** Children 11 and under ride free when accompanied by an adult; Blind Access CharlieCard holders ride free and if using a guide, the guide rides free.  
\* Requires Student CharlieCard or Youth CharlieCard. Student CharlieCards are available to students through participating middle schools and high schools. Youth CharlieCards are available through community partners in the Boston metro area. Visit [www.mbtta.com/youthpass](http://www.mbtta.com/youthpass) for details.  
\*\* Requires Senior/TAP CharlieCard, available to Medicare cardholders, seniors 65+, and persons with disabilities.

Winter 2020 Holidays  
12/25/19 & 1/1/20: see Sunday  
1/20/20 & 2/17/20: see Saturday