

This map illustrates the South Bay Center area in Boston, highlighting the Red Line and surrounding bus routes. Key stations along the Red Line include Andrew, Newmarket, UPHAMS CORNER, Savin Hill, Fields Corner, Shawmut, and Ashmont. Major roads such as Dorchester Ave, Washington St, and various local streets are shown. Bus routes are indicated by numbers in colored boxes. A compass rose is located in the top right corner.

**Bus Routes:**

- CT3:** 10, 16, 17, 18, 171
- 18:** 1, 19, 42, 66, 8, 23, 44, 170, 14, 28, 45, 171, 15, 41, 47
- 15:** 15, 19, 17, 201, 18, 202, 210
- 21:** 18, 27, 21, 215, 22, 217, 23, 240, 26, BAT

**Other Features:**

- Stations:** Andrew, Newmarket, UPHAMS CORNER, SAVIN HILL, FIELDS CORNER, SHAWMUT, ASHMONT.
- Landmarks:** McCormack Housing, Bayside Expo Center, JFK/UMASS, Mt. Vernon St, Harbor Point, UMass Boston, JFK Libraries, Peabody Loop, Franklin Field Housing, Talbot Ave, Codman Square, Ashmont St, Gallivan Blvd, Keystone Apartments.
- Streets:** Dorchester Ave, Washington St, Blue Hill Ave, Warren St, Crawford St, Seaver St, Franklin Park Zoo, Peabody Loop, Harvard St, Ashmont St, Gallivan Blvd, Quincy Shore Dr.
- Other:** UMass Shuttle, JFK/UMass to UMass and JFK Library, 617-287-5617, [www.umb.edu/the\\_university/getting\\_here/commuting/public\\_transit](http://www.umb.edu/the_university/getting_here/commuting/public_transit)

18

## Ashmont Station- Andrew Station

- Fields Corner Station
- Dorchester Avenue
- Red Line
- Mattapan High Speed Line

**UMass Shuttle**  
JFK/UMass to UMass  
and JFK Library  
617-287-5617  
[www.umb.edu/the\\_university/getting\\_here/commuting/public\\_transit](http://www.umb.edu/the_university/getting_here/commuting/public_transit)



 **Massachusetts Bay  
Transportation Authority** *massDOT*  
Massachusetts Department of Transportation

**Information 617-222-3200 • 1-800-392-6100  
(TTY) 617-222-5146 • [www.mbta.com](http://www.mbta.com)**

18 Weekday					
Inbound			Outbound		
Leave Ashmont Station	Arrive Fields Corner	Arrive Andrew Station	Leave Andrew Station	Arrive Fields Corner	Arrive Ashmont Station
a 4:44A	4:48A	.....	6:00A	6:11A	6:20A
6:30	6:35	6:58	6:30	6:43	6:53
7:00	7:07	7:38	7:05	7:19	7:30
7:35	7:42	8:13	7:43	8:00	8:11
8:15	8:24	8:54	8:23	8:40	8:51
8:55	9:01	9:29	9:05	9:22	9:33
9:40	9:46	10:11	9:40	9:57	10:08
10:15	10:21	10:46	10:50	11:07	11:18
11:25	11:31	11:56			
			12:00P	12:20P	12:33P
12:35P	12:41P	1:06P	1:10	1:30	1:43
1:45	1:52	2:17	2:20	2:42	2:58
2:25	2:32	2:57	3:05	3:29	3:45
3:05	3:12	3:37	3:50	4:15	4:31
3:50	3:57	4:22	4:35	4:59	5:13
4:35	4:42	5:07	5:20	5:42	5:56
5:20	5:27	5:52	6:05	6:24	6:37
6:05	6:11	6:33			
6:45	6:51	7:13			





a - Leaves Mattapan Station via River St. at 4:35am weekdays and 4:28am Saturdays from Fields Corner continues service to Dudley Station then continues to Congress at Haymarket via Washington St.

18 Saturday					
Inbound			Outbound		
Leave Ashmont Station	Arrive Fields Corner	Arrive Andrew Station	Leave Andrew Station	Arrive Fields Corner	Arrive Ashmont Station
a 4:34A	4:36A	.....	9:00A	9:12A	9:16A
9:30	9:35	9:53A	10:00	10:16	10:22
10:30	10:35	10:55	11:00	11:17	11:23
11:30	11:35	11:55			
			12:00N	12:17P	12:25P
12:30P	12:35P	12:57P	1:00P	1:17	1:25
1:30	1:35	1:56	2:00	2:14	2:22
2:30	2:35	2:54	3:00	3:14	3:22
3:30	3:35	3:54	4:00	4:14	4:22
4:30	4:35	4:53	5:00	5:13	5:20
5:30	5:35	5:53	6:00	6:13	6:20
6:25	6:30	6:46			

No service on Sunday

 All buses are accessible to persons with disabilities

Route 18  
Ashmont Station-Andrew Station

				
Fare	Local Bus	Bus + Bus	Rapid Transit	Bus + Rapid Transit
CharlieCard	\$1.70	\$1.70	\$2.40	\$2.40
CharlieTicket	\$2.00	\$2.00	\$2.90	\$4.90
Cash-on-Board	\$2.00	\$4.00	\$2.90	\$4.90
Student/Youth*	\$0.85	\$0.85	\$1.10	\$1.10
Senior/TAP**	\$0.85	\$0.85	\$1.10	\$1.10

**VALID PASSES:** LinkPass (\$90.00/mo.); Local Bus (\$55/mo.); \*Student/Youth LinkPass (\$30.00/mo.); \*\*Senior/TAP LinkPass (\$30/mo.); and express bus, commuter rail, and boat passes.  
**FREE FARES:** Children 11 and under ride free when accompanied by an adult; Blind Access CharlieCard holders ride free and if using a guide, the guide rides free.  
\* Requires Student CharlieCard or Youth CharlieCard. Student CharlieCards are available to students through participating middle schools and high schools. Youth CharlieCards are available through community partners in the Boston metro area. Visit [www.mbtta.com/youthpass](http://www.mbtta.com/youthpass) for details.  
\*\* Requires Senior/TAP CharlieCard, available to Medicare cardholders, seniors 65+, and persons with disabilities.

Spring & Summer 2020 Holidays  
4/20: see Weekday; 5/25 see Sunday  
7/3: see Saturday; 7/4: see Sunday