CONCEPTUAL LYNNWAY MULTIMODAL CORRIDOR IMPROVEMENTS - 05/01/2026

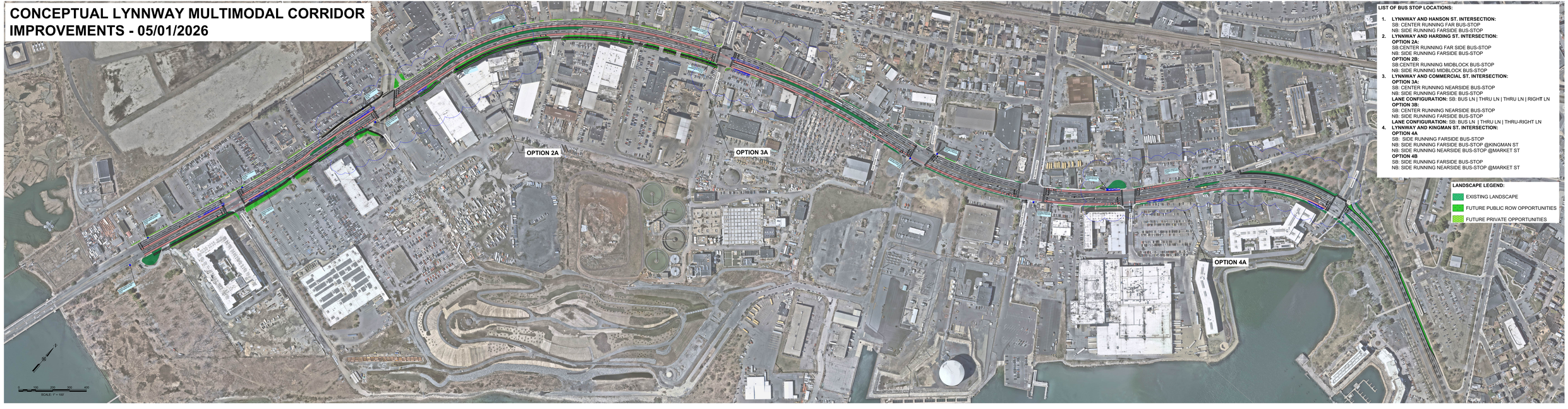

LIST OF BUS STOP LOCATIONS:

1. **LYNNWAY AND HANSON ST. INTERSECTION:**
   SB: CENTER RUNNING FAR BUS-STOP
   NB: SIDE RUNNING FARSIDE BUS-STOP
2. **LYNNWAY AND HARDING ST. INTERSECTION:**
   OPTION 2A:
   SB:CENTER RUNNING FAR SIDE BUS-STOP
   NB: SIDE RUNNING FARSIDE BUS-STOP
   OPTION 2B:
   SB:CENTER RUNNING MIDBLOCK BUS-STOP
   NB: SIDE RUNNING MIDBLOCK BUS-STOP
3. **LYNNWAY AND COMMERCIAL ST. INTERSECTION:**
   OPTION 3A:
   SB: CENTER RUNNING NEARSIDE BUS-STOP
   NB: SIDE RUNNING FARSIDE BUS-STOP
   LANE CONFIGURATION: SB: BUS LN | THRU LN | THRU LN | RIGHT LN
   OPTION 3B:
   SB: CENTER RUNNING NEARSIDE BUS-STOP
   NB: SIDE RUNNING FARSIDE BUS-STOP
   LANE CONFIGURATION: SB: BUS LN | THRU LN | THRU-RIGHT LN
4. **LYNNWAY AND KINGMAN ST. INTERSECTION:**
   OPTION 4A:
   SB: SIDE RUNNING FARSIDE BUS-STOP
   NB: SIDE RUNNING FARSIDE BUS-STOP @KINGMAN ST
   NB: SIDE RUNNING NEARSIDE BUS-STOP @MARKET ST
   OPTION 4B:
   SB: SIDE RUNNING FARSIDE BUS-STOP
   NB: SIDE RUNNING NEARSIDE BUS-STOP @MARKET ST

LANDSCAPE LEGEND:

- EXISTING LANDSCAPE
- FUTURE PUBLIC ROW OPPORTUNITIES
- FUTURE PRIVATE OPPORTUNITIES

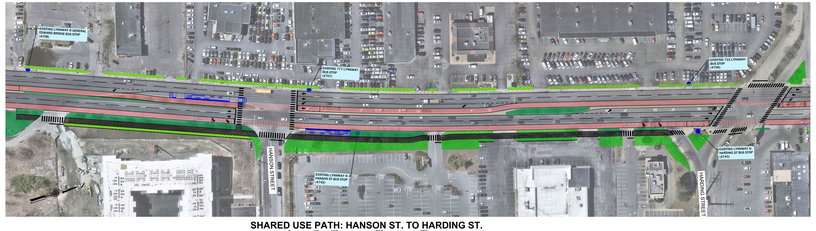

SHARED USE PATH: HANSON ST. TO HARDING ST.

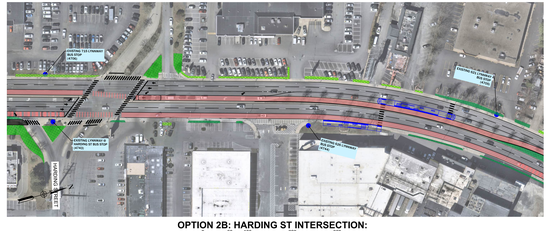

OPTION 2B: HARDING ST INTERSECTION:

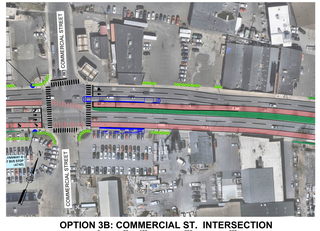

OPTION 3B: COMMERCIAL ST. INTERSECTION

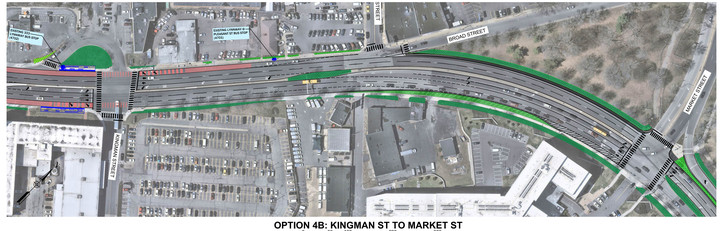

OPTION 4B: KINGMAN ST TO MARKET ST

PROPERTY OF VHB